

**SPORT***Arrivare Sullo e Uscire D'Esce***TABELLA DISTANZE E TEMPI**

Sett.	C.O.	Località	Distanze			Tempo			Media (Km/h)	Orario 1° concorr.
			Parziale	Totali	Settore	C.O.	Totale	Settore		
		Viale Verdi - Partenza	0,000	0,000	0,000	0:00:00	00:00:00	00:00:00		10.01.00
1		1 Buggiano 1	5,960	5,960		0:11:00	00:11:00		32,51	10.12.00
		2 Buggiano 2	0,030	5,990		0:00:06	0:11:06		18	10.12.06
		3 Buggiano 3	0,030	6,020		0:00:05	0:11:11		21,6	10.12.11
		4 Agnanello 1	9,750	15,770		0:17:00	0:28:11		34,41	10.29.11
		5 Agnanello 2	0,050	15,820		0:00:07	0:28:18		25,71	10.29.18
		6 Colleviti 1	18,400	34,220		0:32:00	1:00:18		34,5	11.01.18
		7 Colleviti 2	0,030	34,250		0:00:05	1:00:23		21,6	11.01.23
		8 Colleviti 3	0,050	34,300		0:00:08	1:00:31		22,5	11.01.31
		9 Ponte Buggianese 1	14,530	48,830		0:25:00	1:25:31		34,8	11.26.31
		10 Ponte Buggianese 2	0,170	49,000		0:00:19	1:25:50		32,21	11.26.50
2		Viale Verdi - Ingresso Riordino	15,750	64,750	64,750			1:52:00		11.53.00
		Viale Verdi - Uscita Riordino	0,000	64,750	0,000			0:30:00		12.23.00
3		11 Buggiano 4	5,960	70,710		00:11:00	2:06:50		32,51	12.34.00
		12 Buggiano 5	0,030	70,740		0:00:06	2:06:56		18	12.34.06
		13 Buggiano 6	0,030	70,770		0:00:05	2:07:01		21,6	12.34.11
		14 Agnanello 3	9,750	80,520		0:17:00	2:24:01		34,41	12.51.11
		15 Agnanello 4	0,050	80,570		0:00:07	2:24:08		25,71	12.51.18
		16 Colleviti 4	18,400	98,970		0:32:00	2:56:08		34,5	13.23.18
		17 Colleviti 5	0,030	99,000		0:00:05	2:56:13		21,6	13.23.23
		18 Colleviti 6	0,050	99,050		0:00:08	2:56:21		22,5	13.23.31
		19 Ponte Buggianese 3	14,530	113,580		0:25:00	3:21:21		34,8	13.48.31
		20 Ponte Buggianese 4	0,170	113,750		0:00:19	3:21:40		32,21	13.48.50
		Pizzeria "La Barca"	2,440	116,190	51,540			1:31:00		13.54.00
		Viale Verdi - Arrivo e Premiazione	13,310	129,500					34,7	16.00.00
		TOTALE		129,500			05:59:00			

Glossario dei simboli usati



Direzione da seguire



Sottopasso o tunnel



Ponte o cavalcavia



Edifici, fabbricati o centro abitato



Alberi o vegetazione



Monumenti o spartitraffico



Indicazione da seguire



Indicazione da NON seguire



Cappellina, Chiesetta, Chiesa



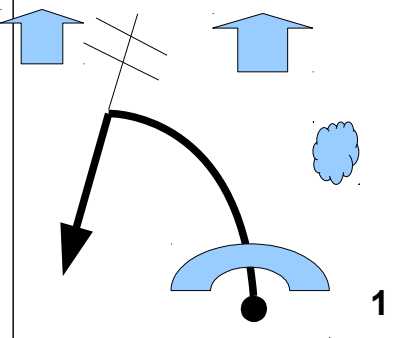
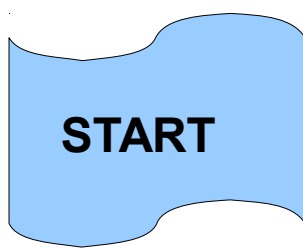
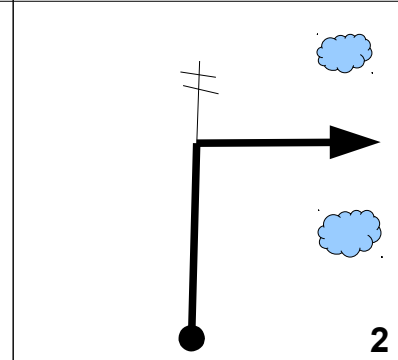
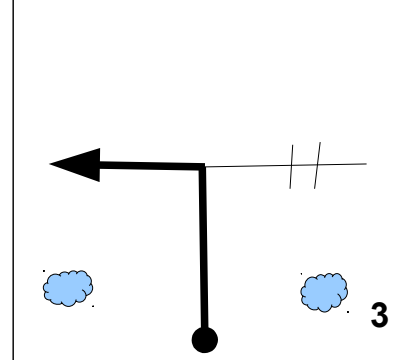

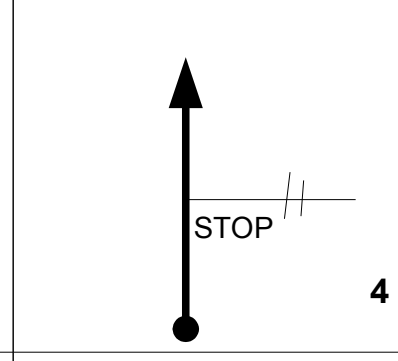
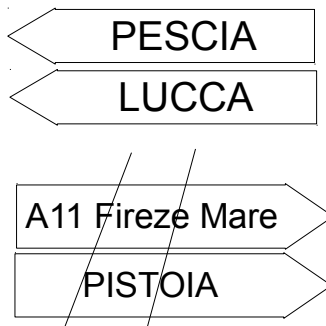
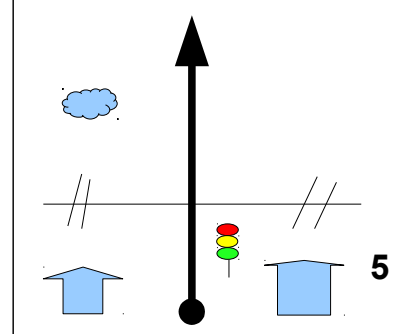
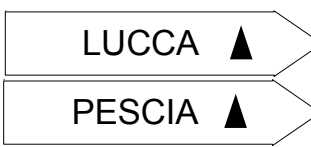
semaforo



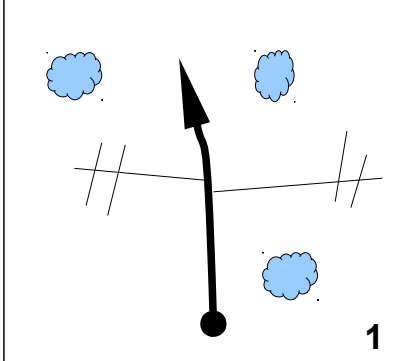
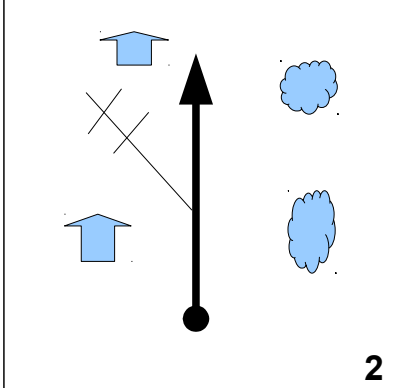
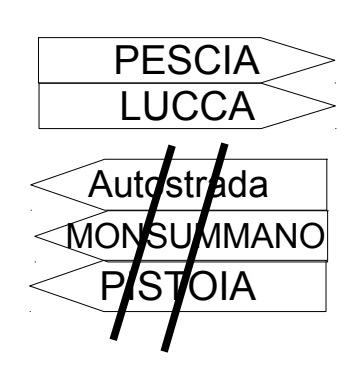
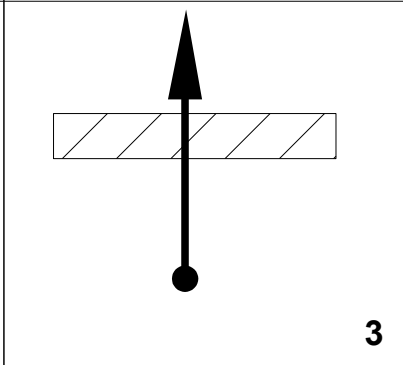
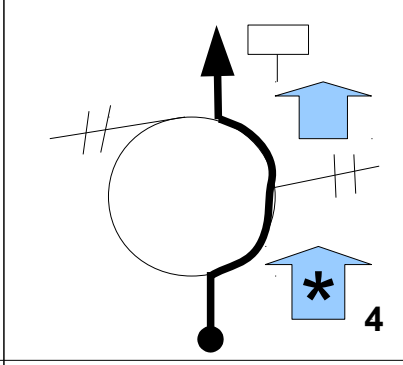
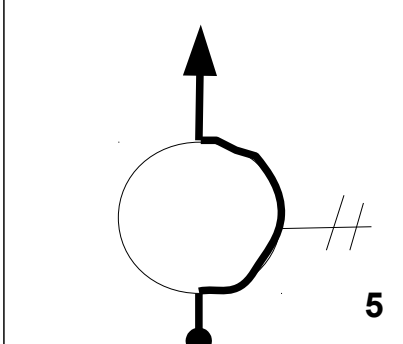
Prestare attenzione

Numeri utili:

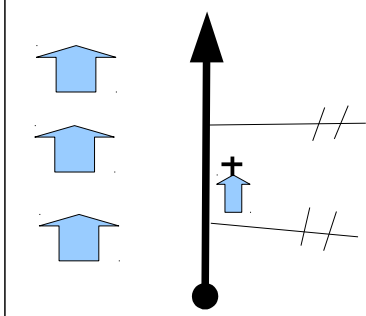
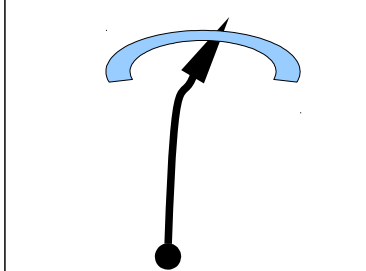
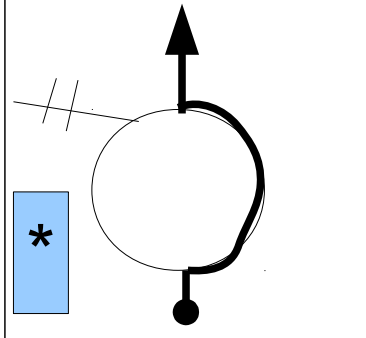
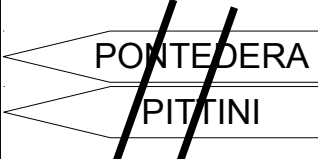
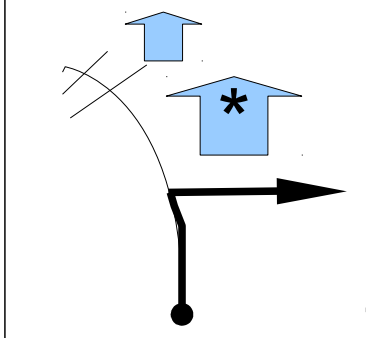

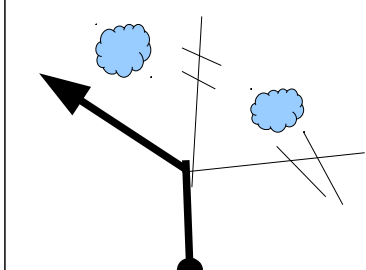

Francesco 3483030716 – Cesare 3483709429 – Roberto 3403718414

Set. 1	Da: START		Km 64,74	
Media 34,68 Km/h	A: BUGGIANO		T. 1h52'00''	
Distanza parziale	direzione	informazioni	distanza	
			progres.	.regr.
0,00			00,00	64,74
0,30			00,30	64,44
0,10			00,40	64,34
0,10			00,50	64,24
0,50			01,00	63,74

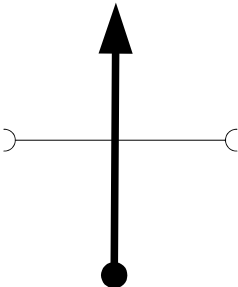
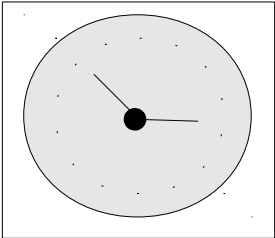
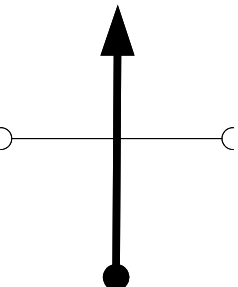
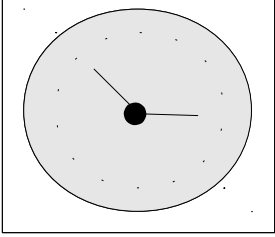
Set. 1	Da: START	Km 64,74
Media 34,68 Km/h	A: BUGGIANO	T. 1h52'00"

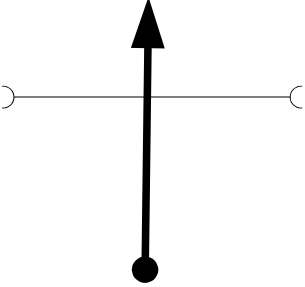
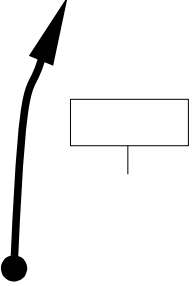
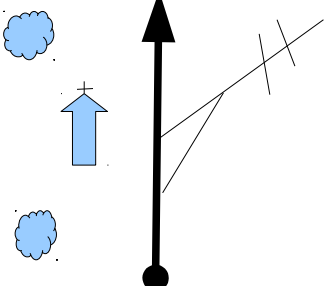
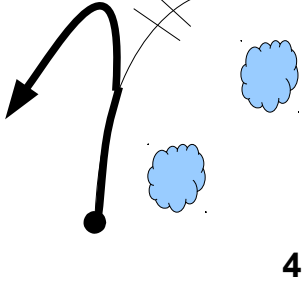
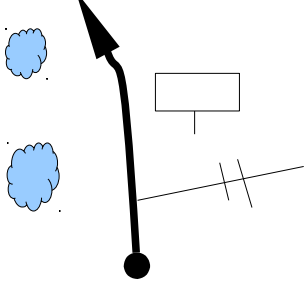
0,29			1,29	63,45
0,74			2,03	62,71
0,38		"attenzione DOSSI rallentatori"	2,41	62,33
0,20		MARGINI C. * Bar Stadio	2,61	62,13
0,30			2,91	61,83

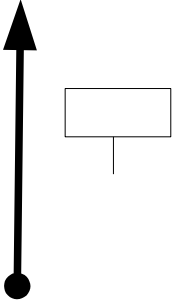

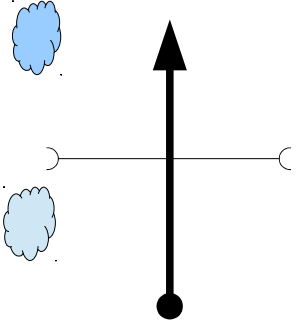
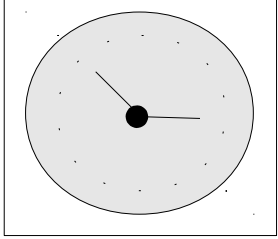
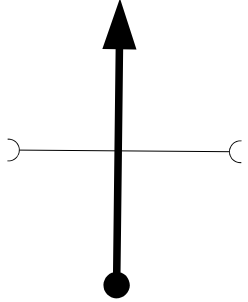
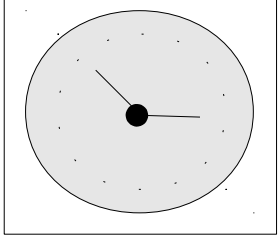
Set.1	Da: START	Km 64,74
Media 34,68 Km/h	A: BUGGIANO	T. 1h52'00"

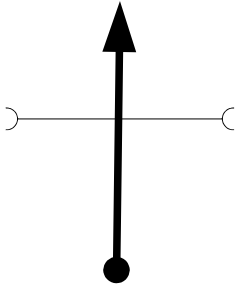
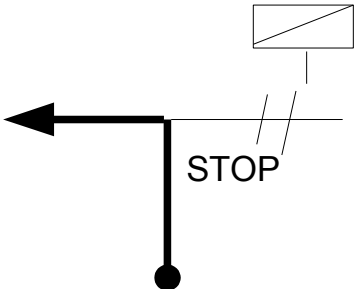
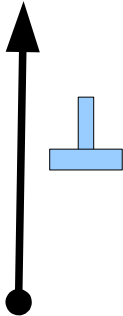
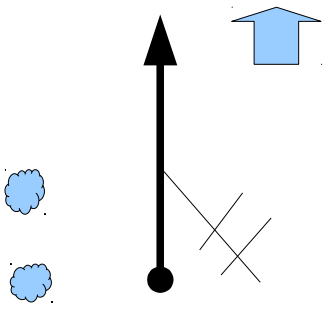
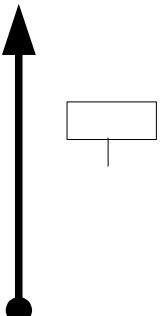
0,80	 1		3,71	61,03
0,23	 2		3,94	60,80
0,84	 3	 * COOP	4,78	59,96
0,20	 4	 * RISTORANTE La Fiamma	4,98	59,76
0,11	(Svolta poco visibile)  5		5,09	59,65

Set. 1		Da: START		Km 64,74	
Media 34,68 Km/h		A: BUGGIANO		T. 1h52'00''	
Distanza parziale	direzione	informazioni		distanza	
				progres.	.regr.
0,33				5,42	59,32
0,13			* Stazione ferroviaria di Buggiano (sede Croce Rossa)	5,55	59,19
0,13				5,68	59,06
0,11		!	COLLE BUGGIANO STIGNANO PESCIA	5,79	58,95
0,17			 C.O.1	5,96	58,78

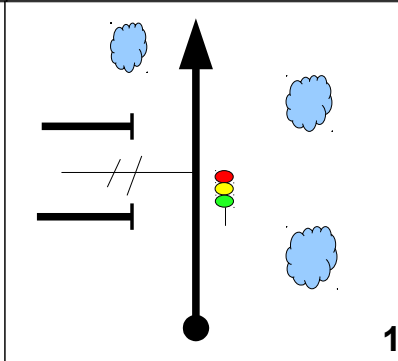
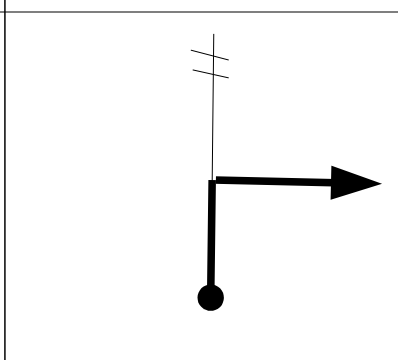
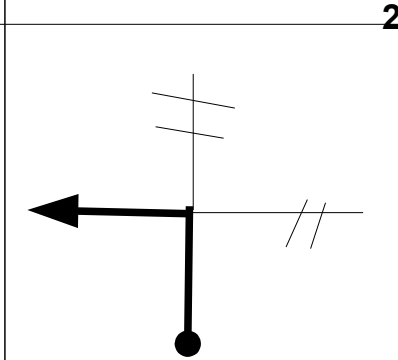
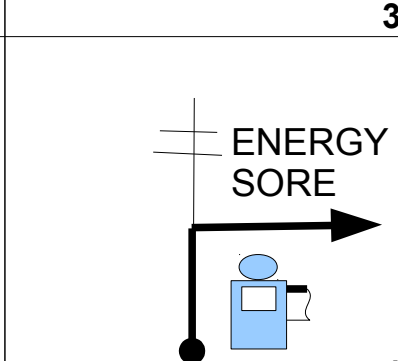
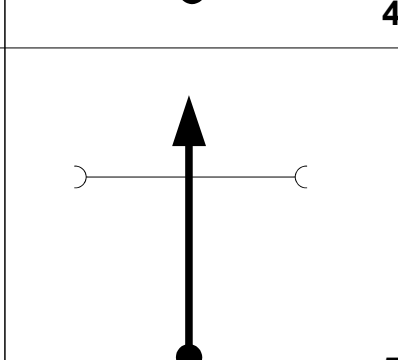
Set. 1		Da: BUGGIANO		Km 64,74	
Media 34,68 Km/h		A: BUGGIANO		T. 1h52'00''	
Distanza parziale	direzione	informazioni	distanza		
			progres.	.regr.	
0,03	 1	 C.O.2	5,99	58,75	
0,03	 2	 C.O.3	6,02	58,72	
	3				
	4				
	5				

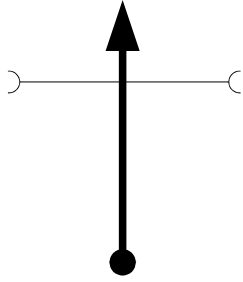
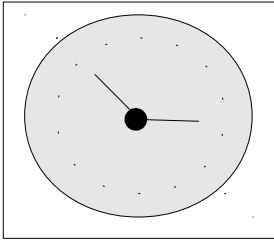
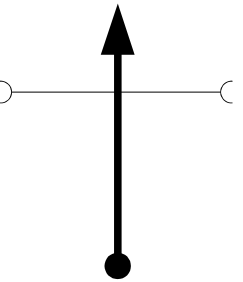
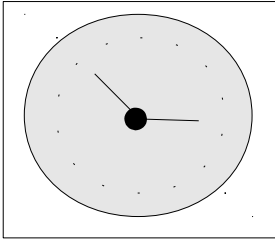
Set 1		Da: BUGGIANO		Km 64,74	
Media 34,68 Km/h		A: AGNANELLO		T. 1h52'00''	
Distanza parziale	direzione	informazioni	distanza		
			progres.	.regr.	
0		c.o.2	6,02	58,72	
0,59		BUGGIANO CASTELLO	6,61	58,13	
1,52		MALOCCHIO	8,13	56,61	
1,93		MALOCCHIO COZZILE MASSA	10,06	54,68	
2,12		COZZILE	12,18	52,56	

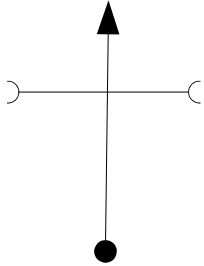
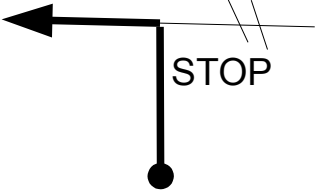

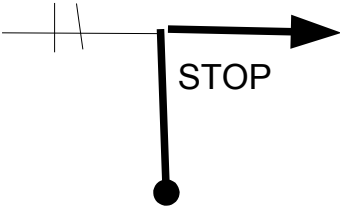
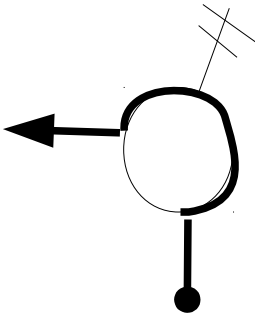

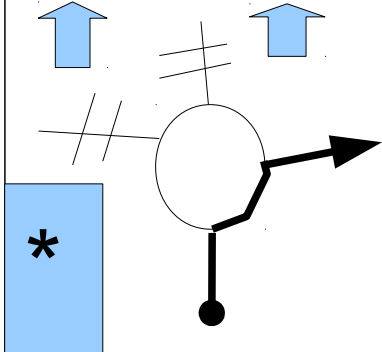

Set. 1		Da: BUGGIANO		Km 64,74	
Media 34,68 Km/h		A: AGNANELLO		T. 1h52'00"	
Distanza parziale	direzione	informazioni	distanza		
			progres.	.regr.	
0,37	 <p style="text-align: right;">1</p>		12,55	52,19	
3,22	 <p style="text-align: right;">2</p>	 <p style="text-align: center;">CO4</p>	15,77	48,97	
0,05	 <p style="text-align: right;">3</p>	 <p style="text-align: center;">CO5</p>	15,82	48,92	
	4				
	5				

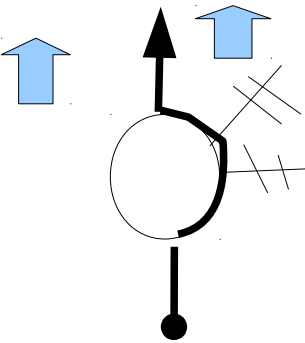
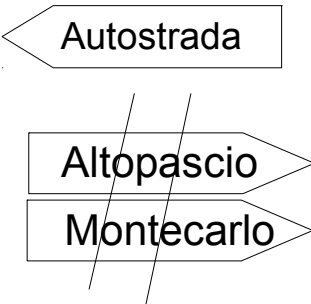
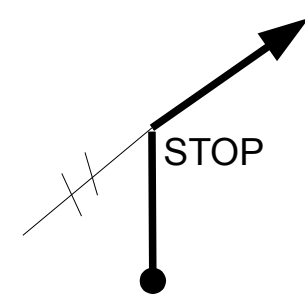
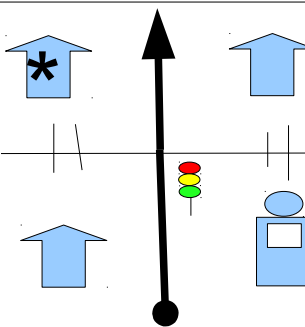
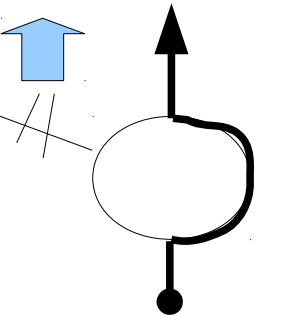
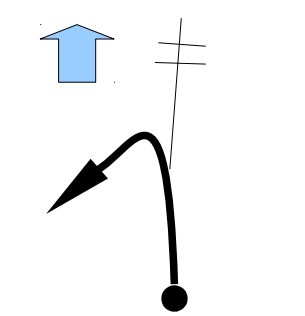

Set. 1		Da: AGNANELLO		Km 64,74	
Media 34,68 Km/h		A: COLLEVITI		T. 1h52'00"	
Distanza parziale	direzione	informazioni	distanza		
			progres.	.regr.	
0		P.C. 5	15,82	48,92	
2,17		MACCHINO	17,99	46,75	
3,64		C.T. 1	21,63	43,11	
6,72		PESCIA CAVAMARI P. TE SORANA	28,35	36,39	
0,23		PIETRABONA	28,58	36,16	

Set. 1		Da: AGNANELLO		Km 64,74	
Media 34,68 Km/h		A: COLLEVITI		T. 1h52'00"	
Distanza parziale	direzione	informazioni	distanza		
			progres.	.regr.	
0,45		<p>1</p> <p>Autostrada</p> <p>PESCIA</p> <p>S. QUIRICO</p> <p>CASTELVECCHIO</p>	29,03	35,71	
2,40		<p>2</p> <p>PESCIA</p>	31,43	33,31	
1,25		<p>3</p> <p>LUCCA</p>	32,68	32,06	
0,34		<p>4</p> <p>Autostrada</p> <p>MONTECARLO</p> <p>LUCCA</p>	33,02	31,72	
0,13		<p>5</p>	33,15	31,59	

Set. 1		Da: AGNANELLO		Km 64,74	
Media 34,68 Km/h		A: COLLEVITI		T. 1h52'00''	
Distanza parziale	direzione	informazioni	distanza		
			progres.	.regr.	
0,46		<p>COLLODI</p> <p>MONTECARLO</p> <p>LUCCA</p>	33,61	31,13	
0,07		<p>Vigili del Fuoco</p> <p>Polizia</p>	33,68	31,06	
0,05		<p>Vigili del Fuoco</p> <p>Polizia</p>	33,73	31,01	
0,10			33,83	30,91	
0,39		<p>C.O. 6</p>	34,22	30,52	

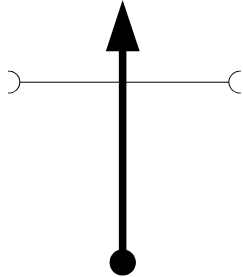
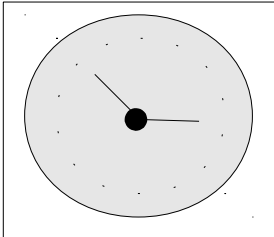
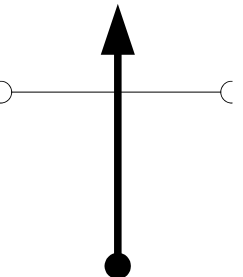
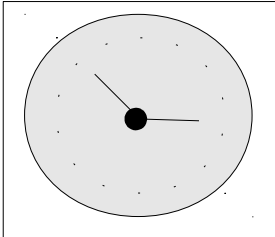
Set. 1		Da: AGNANELLO		Km 64,74	
Media 34,68 Km/h		A: COLLEVITI		T. 1h52'00''	
Distanza parziale	direzione	informazioni	distanza		
			progres.	.regr.	
0,03	 1	 C.O.7	34,25	30,49	
0,05	 2	 C.O.8	34,30	30,44	
	3				
	4				
	5				

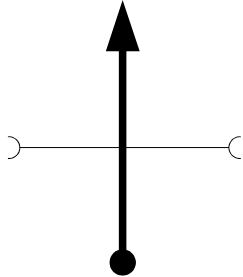
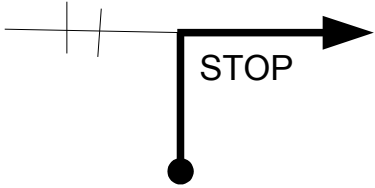

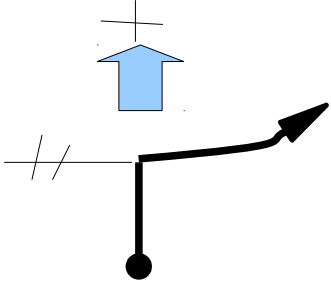
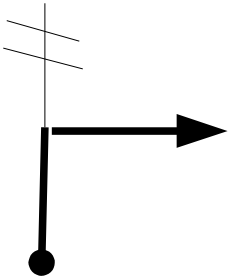

Set. 1		Da: COLLEVITI		Km 64,74	
Media 34,68 Km/h		A: PONTE BUGGIANESE		T. 1h52'00''	
Distanza parziale	direzione	informazioni	distanza		
			progres.	.regr.	
0		P.C.9	34,30	30,44	
0,70			35,00	29,74	
0,55			35,55	29,19	
0,35			35,90	28,84	
0,60		* MERCATO DEI FIORI 	36,50	28,24	

Set. 1		Da: COLLEVITI		Km 64,74	
Media 34,68 Km/h		A: PONTE BUGGIANESE		T. 1h52'00''	
Distanza parziale	direzione	informazioni	distanza		
			progres.	.regr.	
1,32		1 	37,82	26,92	
0,62		2	38,44	26,30	
3,10		3 * CONAD	41,54	23,20	
0,49		4	42,03	22,71	
0,95		5 	42,98	21,76	

Set.1	Da: COLLEVITI		Km 64,74	
Media 34,68 Km/h	A: PONTE BUGGIANESE		T. 1h52'00''	
Distanza parziale	direzione	informazioni	distanza	
			progres.	.regr.
0,45			43,43	21,31
0,15			43,58	21,16
2,51			46,09	18,62
0,40		<p>!! AUTOVELOX!!</p>	46,49	18,25
0,20		<p>POCO VISIBILE!!</p>	46,69	18,85

Set. 1		Da: COLLEVITI		Km 64,74	
Media 34,68 Km/h		A: PONTE BUGGIANESE		T. 1h52'00''	
Distanza parziale	direzione	informazioni	distanza		
			progres.	.regr.	
0,40		ALBINATICO	47,09	17,65	
0,36		!! AUTOVELOX!!	47,45	17,29	
0,15		Via Albinatco	47,60	17,14	
0,50		Via G. di Vittorio	48,10	16,64	
0,20		(Piazza Bruno Buozzi)	48,30	16,44	

Set. 1		Da: COLLEVITI		Km 64,74	
Media 34,68 Km/h		A: PONTE BUGGIANESE		T. 1h52'00''	
Distanza parziale	direzione	informazioni	distanza		
			progres.	.regr.	
0,52		 C.O. 9	48,82	15,92	
0,17		 C.O. 10	48,99	15,75	

Set. 1	Da: PONTE BUGGIANESE		Km 64,74	
Media 34,68 Km/h	A: MONTECATINI		T. 1h52'00''	
Distanza parziale	direzione	informazioni	distanza	
			progres.	.regr.
0,00		P.C. 10	48,99	15,75
0,28			49,27	15,47
0,20			49,47	15,27
0,50			49,97	14,77
1,50			51,47	13,27

Set. 1

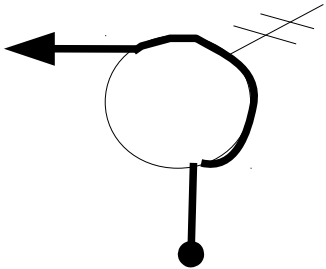



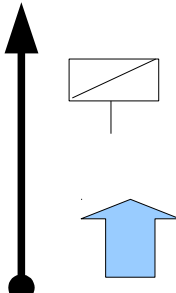

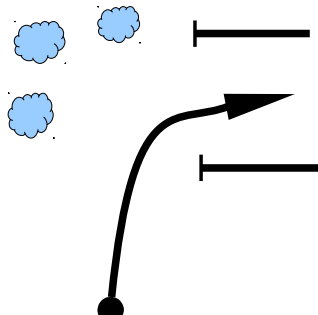
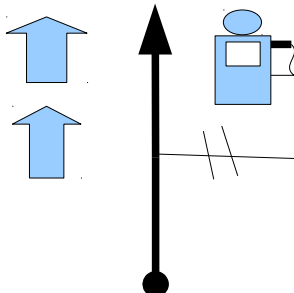
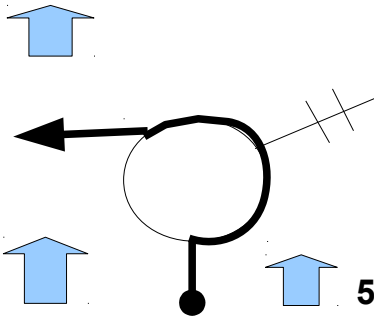


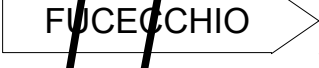

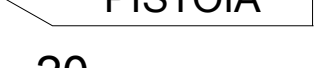
Da: PONTE BUGGIANESE

Km 64,74

Media 34,68
Km/h

A: MONTECATINI

T. 1h52'00"

Distanza parziale	direzione	informazioni	distanza	
			progres.	.regr.
2,10	 1	  	53,57	11,17
0,70	 2		54,27	10,47
0,23	 3		54,50	10,24
0,57	 4		55,07	9,67
0,12	 5	    	55,19	9,55

Set. 1

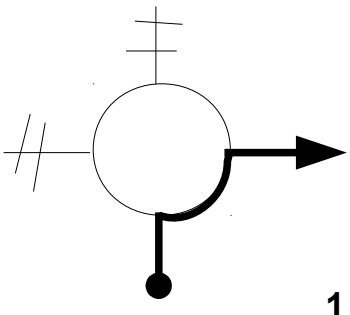
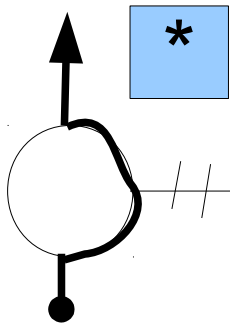
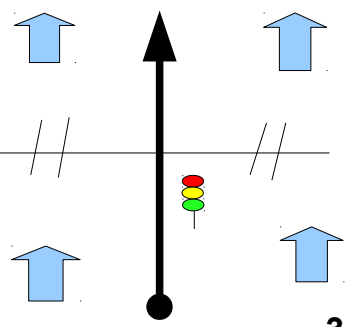

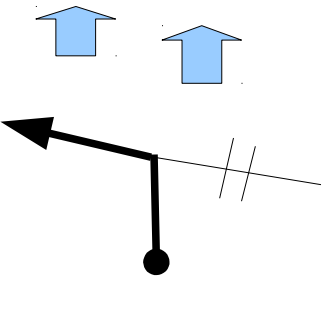
Da: PONTE BUGGIANESE

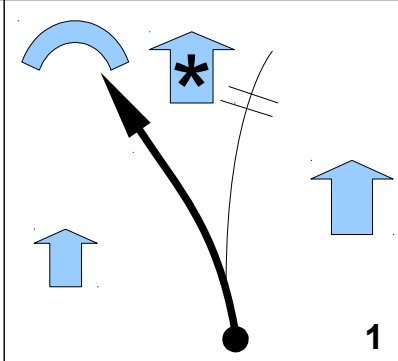
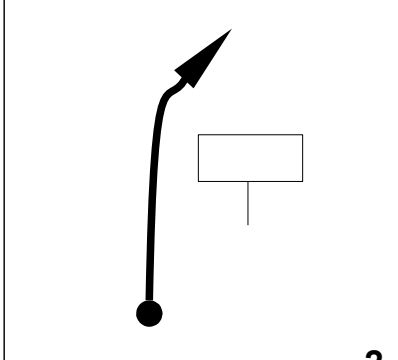
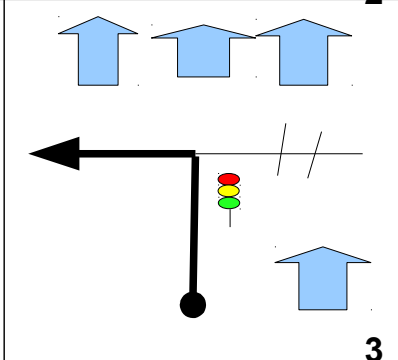
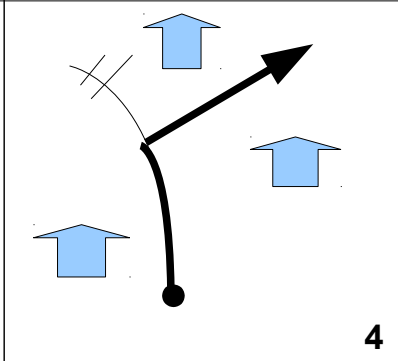
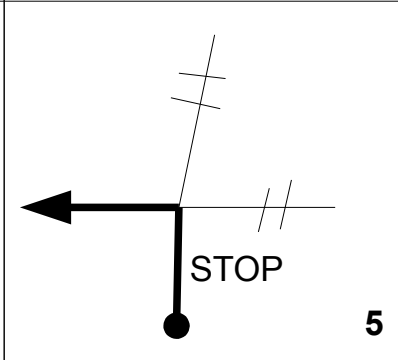
Km 64,74

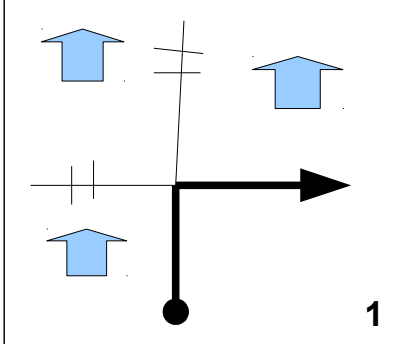
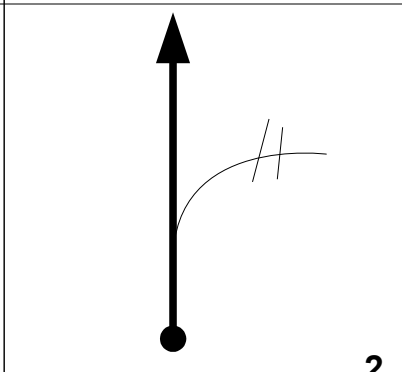
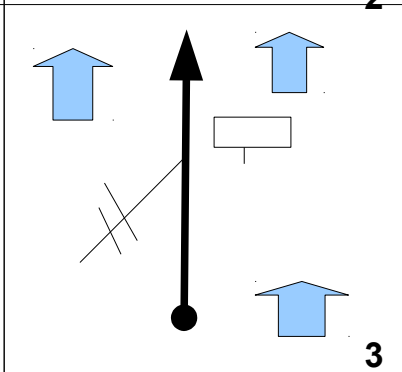
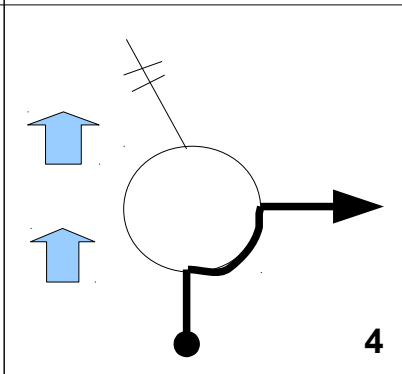
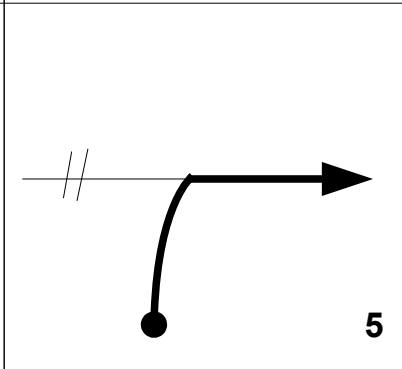
Media 34,68
Km/h

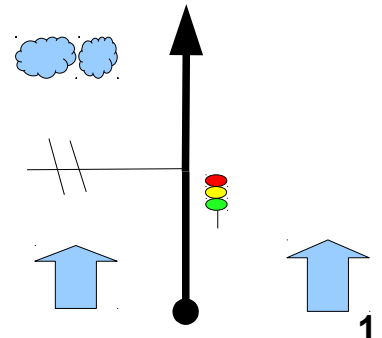
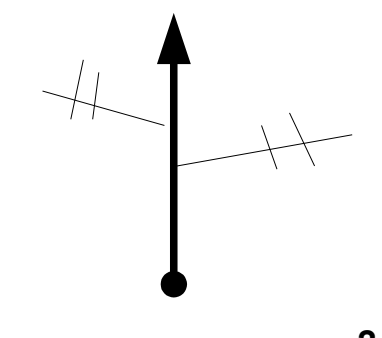
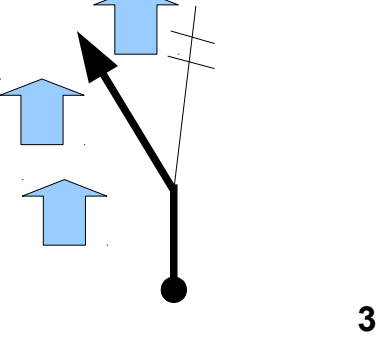
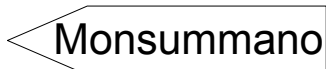

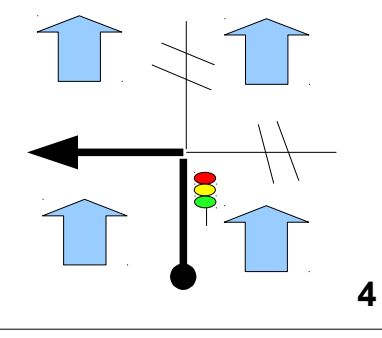


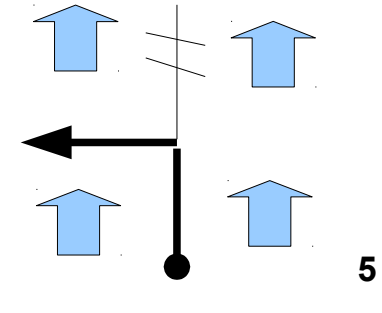
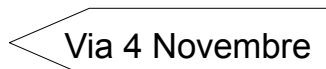
A: MONTECATINI

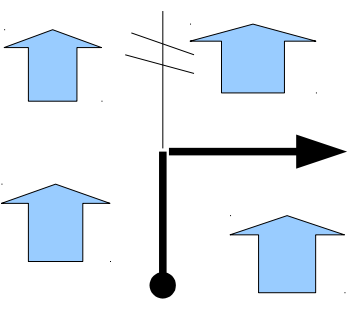


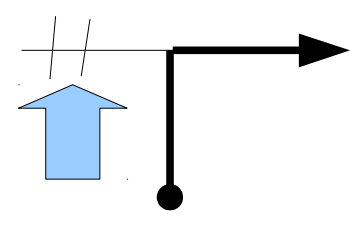
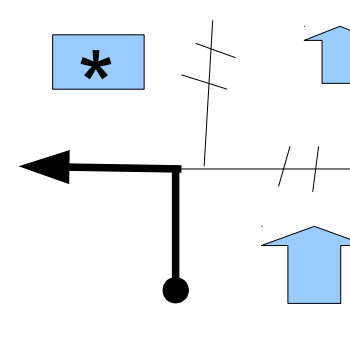
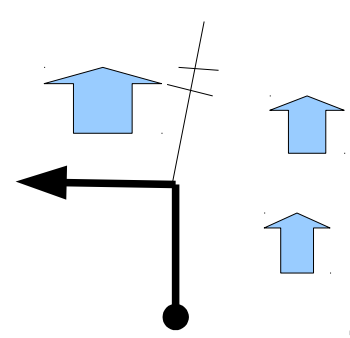
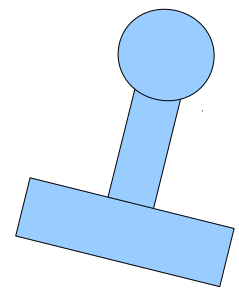
T. 1h52'00''

Distanza parziale	direzione	informazioni	distanza	
			progres.	.regr.
0,87		<div style="border: 1px solid black; padding: 2px; margin-bottom: 2px;">PISTOIA</div> <div style="border: 1px solid black; padding: 2px; margin-bottom: 2px;">MONTECATINI</div> <div style="border: 1px solid black; padding: 2px;">Autostrada</div>	56,06	8,68
0,33		* CONAD	56,39	8,35
0,54		Autostrada MONTECATINI PESCIA LUCCA	56,93	7,81
0,55			57,48	7,26
0.36			57,84	6,90

Set. 1	Da: PONTE BUGGIANESE		Km 64,74	
Media 34,68 Km/h	A: MONTECATINI		T. 1h52'00''	
Distanza parziale	direzione	informazioni	distanza	
			progres.	.regr.
0,19		* BAR MARIKA	58,03	6,71
0,49		LA COLONNA	58,52	6,22
0,17		Autostrada MONTECATINI Semaforo lampeggiante	58,69	6,05
0,75		Autostrada MONSUMMANO MONTECATINI	59,44	5,30
0,27		MONTECATINI	59,71	5,03

Set. 1		Da: PONTE BUGGIANESE		Km 64,74	
Media 34,68 Km/h		A: MONTECATINI		T. 1h52'00''	
Distanza parziale	direzione	informazioni		distanza	
				progres.	.regr.
0,06		!		59,77	4,97
0,38				60,15	4,59
0,47		MONTECATINI		60,62	4,12
0,34		!!! DOSSI RALLENTATORI!!!		60,96	3,78
0,76		!!! DOSSI RALLENTATORI!!!		61,72	3,02

Set. 1	Da: PONTE BUGGIANESE		Km 64,74	
Media 34,68 Km/h	A: MONTECATINI		T. 1h52'00''	
Distanza parziale	direzione	informazioni	distanza	
			progres.	.regr.
0,49			62,21	2,53
0,20			62,41	2,33
0,75		 	63,16	1,58
0,45		 	63,61	1,13
0,45			64,06	0,68

Set. 1	Da: PONTE BUGGIANESE		Km 64,74	
Media 34,68 Km/h	A: MONTECATINI		T. 1h52'00''	
Distanza parziale	direzione	informazioni	distanza	
			progres.	.regr.
0,20	 1	 	64,26	0.48
0,05	 2		64,31	0,43
0,15	 3	* IL TIRRENO	64,46	0,28
0,28	 4	 C.T.2	64,74	0,00
	STOP RIORDINO IN 5			

Set. 2

Da: MONTECATINI

Km 51,67

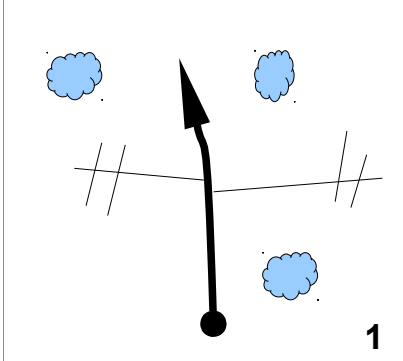
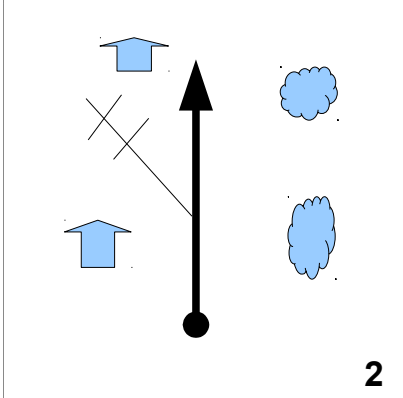
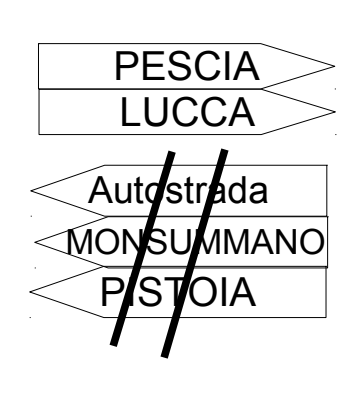
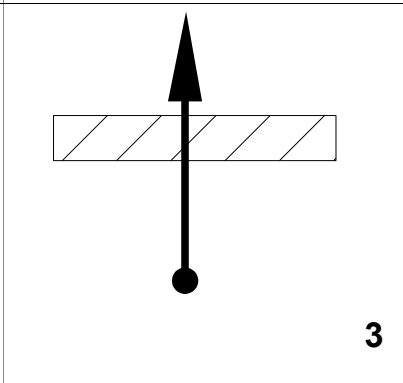
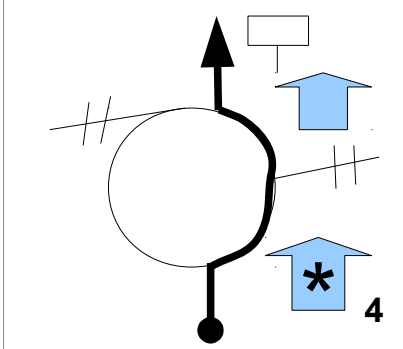
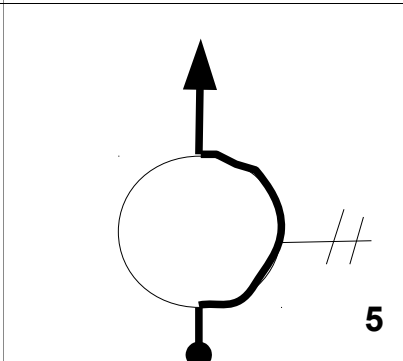
Media 34,10
Km/h

A: BUGGIANO

T. 1 h 30'50"

Distanza parziale	direzione	informazioni	distanza	
			progres.	.regr.
0,00			00,00	64,76
0,30			00,30	64,46
0,10			00,40	64,36
0,10			00,50	64,26
0,50			01,00	63,76

Set. 2	Da: MONTECATINI	Km 51,67
Media 31,91 Km/h	A: BUGGIANO	T. 1 h 53'50"

0,29			1,29	63,47
0,74			2,03	62,73
0,36		"attenzione DOSSI rallentatori"	2,39	62,37
0,20		MARGINI C.	2,59	62,17
		* Bar Stadio		
0,30			2,89	61,87

Set.2

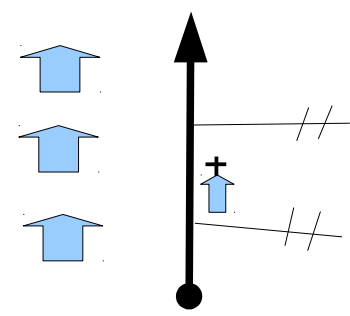
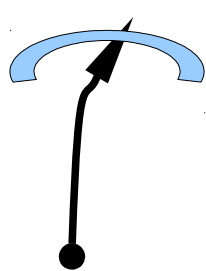
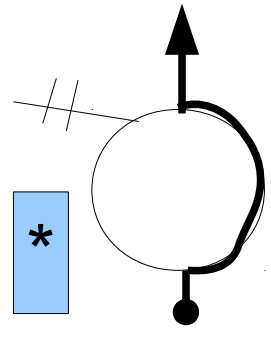
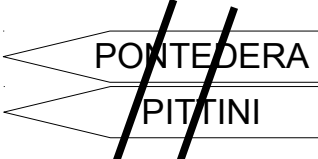
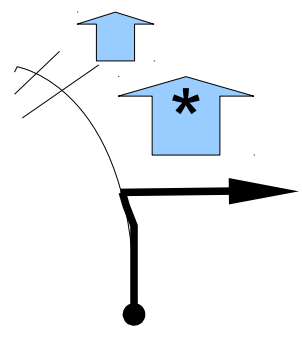
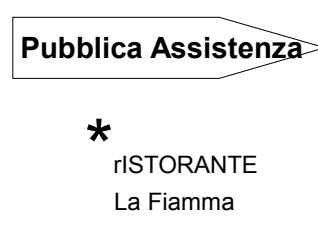
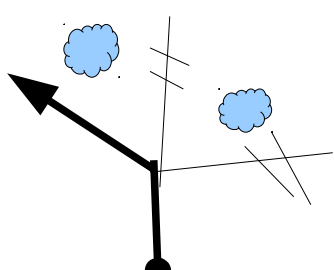
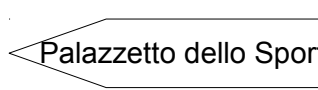
Da: MONTECATINI

Km 51,67

Media 31,91
Km/h

A: BUGGIANO

T. 1 h 30'50"

 <p>0,80</p> <p>1</p>	<p>3,69</p> <p>61,07</p>
 <p>0,23</p> <p>2</p>	<p>3,92</p> <p>60,84</p>
 <p>0,84</p> <p>3</p>	 <p>* COOP</p> <p>4,76</p> <p>60,00</p>
 <p>0,20</p> <p>4</p> <p>(Svolta poco visibile)</p>	 <p>4,96</p> <p>59,80</p>
 <p>0,13</p> <p>5</p>	 <p>5,09</p> <p>59,67</p>

Set. 2


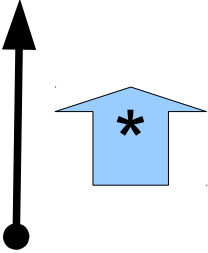
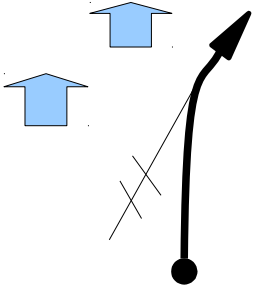
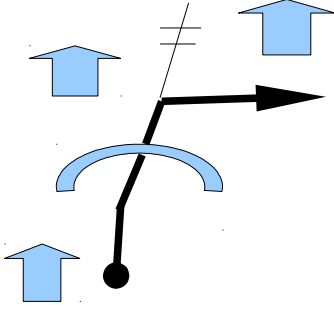
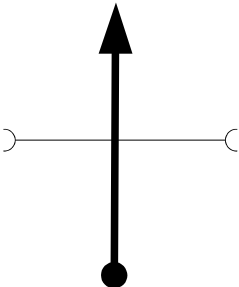
Da: MONTECATINI

Km 51,67

Media 31,91
Km/h

A: BUGGIANO

T. 1 h 30'50"

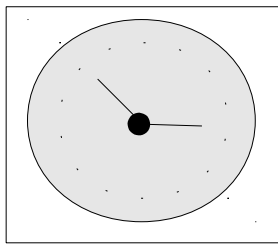
Distanza parziale	direzione	informazioni	distanza	
			progres.	.regr.
0,33		1	5,42	59,34
0,13		* Stazione ferroviaria di Buggiano (sede Croce Rossa)	5,55	59,21
0,13		3	5,68	59,08
0,11		4	5,79	58,97
0,17		5	5,96	58,80

COLLE

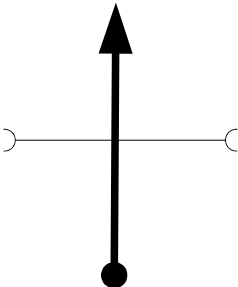
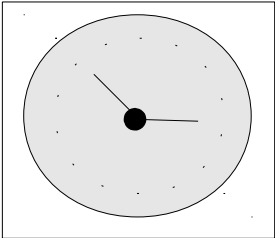
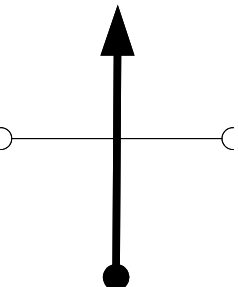
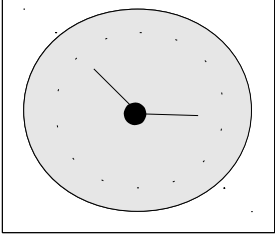
BUGGIANO

~~STIGNANO~~

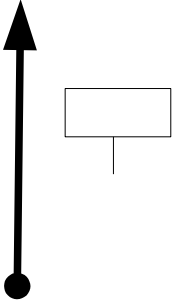

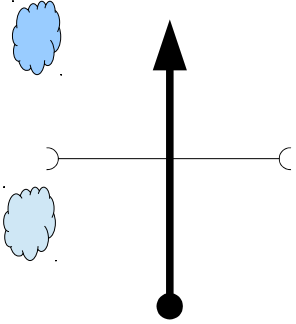
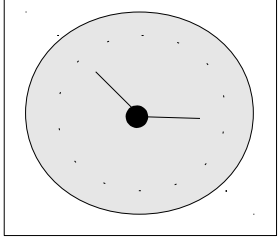
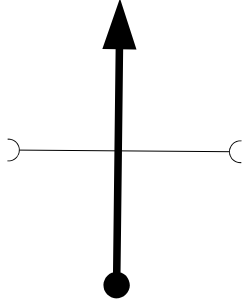
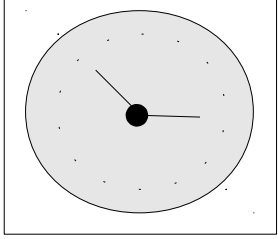
~~PESCIA~~

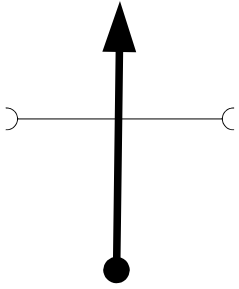
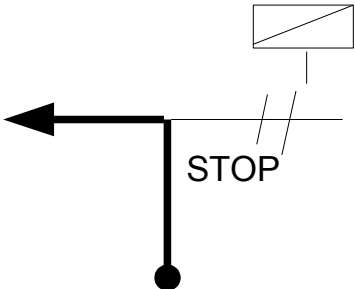
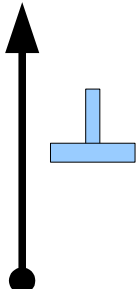
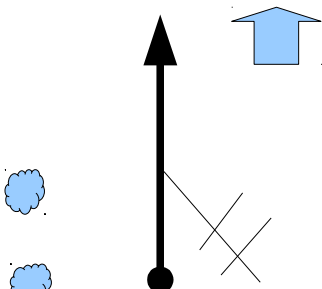
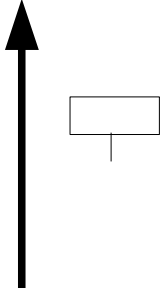


C.O. 11

Set. 2		Da: BUGGIANO		Km 51,67	
Media 31,91 Km/h		A: BUGGIANO		T. 1 h 30'50"	
Distanza parziale	direzione	informazioni	distanza		
			progres.	.regr.	
0,03	 1	 C.O. 12	5,99	58,77	
0,03	 2	 C.O. 13	6,02	58,74	
	3				
	4				
	5				

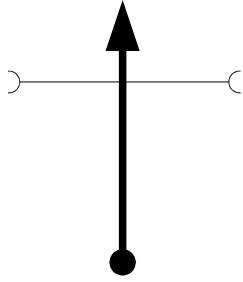
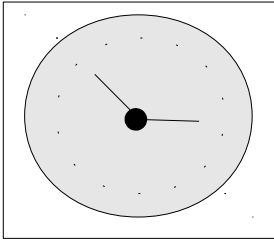
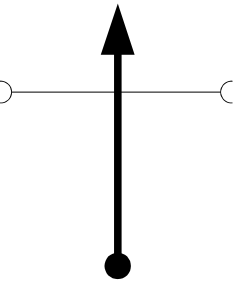
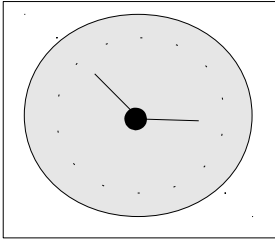
Set 2		Da: BUGGIANO		Km 51,67	
Media 31,91 Km/h		A: AGNANELLO		T. 1 h 30'50"	
Distanza parziale	direzione	informazioni	distanza		
			progres.	.regr.	
0		P.C.13	6,02	58,74	
0,59		BUGGIANO CASTELLO	6,61	58,15	
1,52		MALOCCHIO	8,13	56,63	
1,93		! MALOCCHIO COZZILE MASSA	10,06	54,70	
2,12		COZZILE	12,18	52,58	

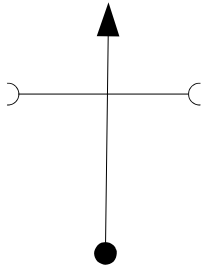
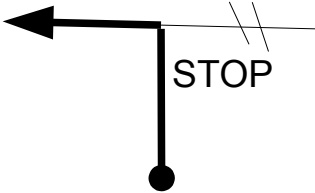

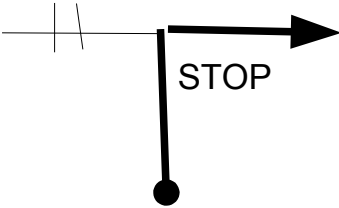
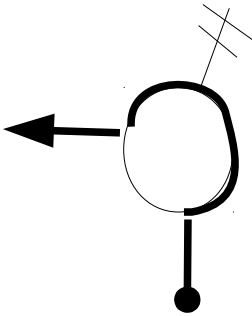
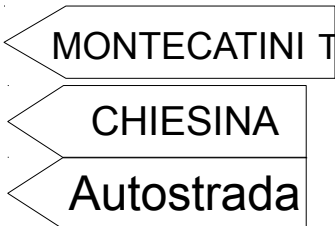
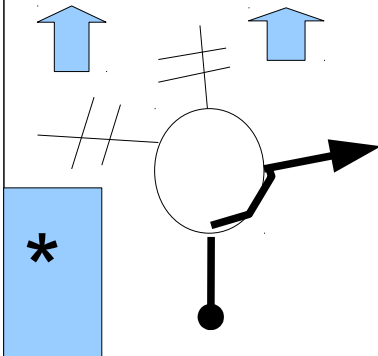

Set. 2		Da: BUGGIANO		Km 51,67	
Media 31,91 Km/h		A: AGNANELLO		T. 1 h 30'50"	
Distanza parziale	direzione	informazioni	distanza		
			progres.	.regr.	
0,37	 <p style="text-align: right;">1</p>		12,55	52,21	
3,22	 <p style="text-align: right;">2</p>	 <p style="text-align: center;">C.O. 14</p>	15,77	48,99	
0,05	 <p style="text-align: right;">3</p>	 <p style="text-align: center;">C.O. 15</p>	15,82	48,94	
	4				
	5				

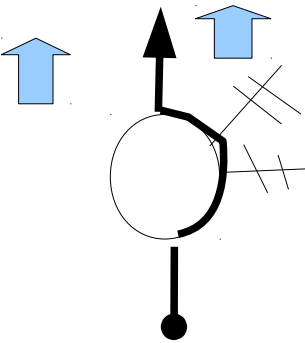
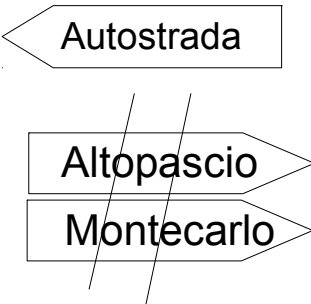
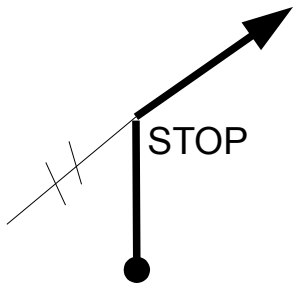
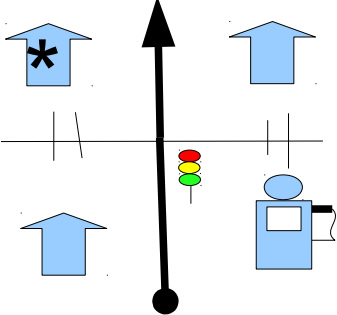
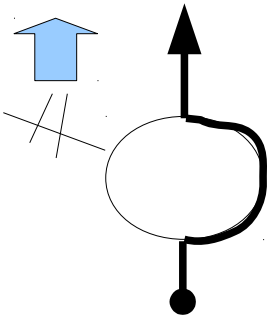
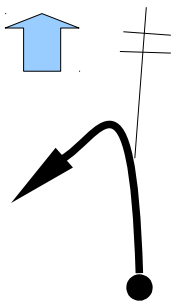

Set. 2		Da: AGNANELLO		Km 51,67	
Media 31,91 Km/h		A: COLLEVITI		T. 1 h 30'50"	
Distanza parziale	direzione	informazioni	distanza		
			progres.	.regr.	
0		P.C.15	15,82	48,94	
2,17		MACCHINO	17,99	46,76	
3,64		C.T. 3	21,63	43,13	
6,72		PESCIA CALAMARI P. TE SORANA	28,35	36,41	
0,23		PIETRABONA	28,58	36,18	

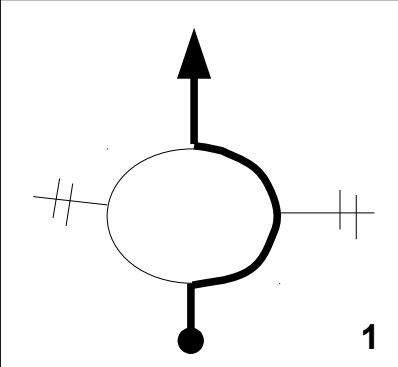
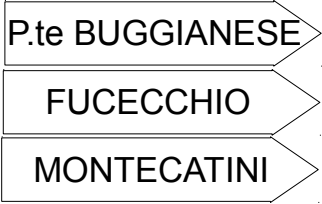
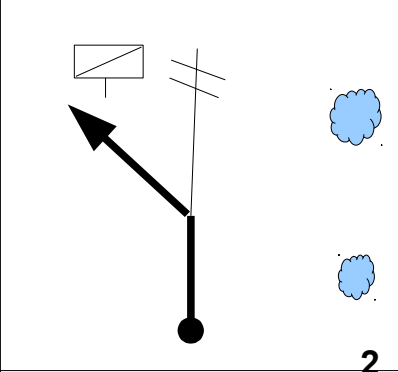

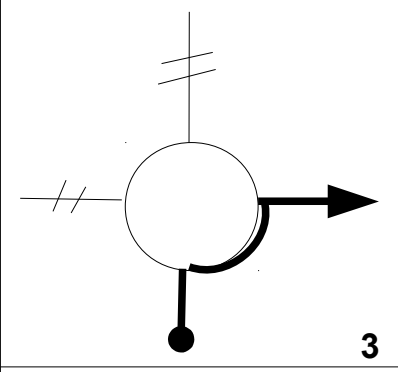
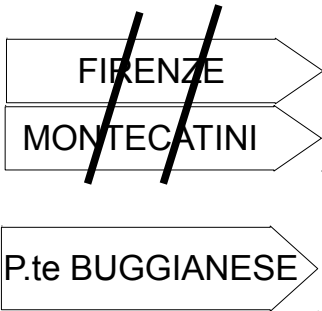
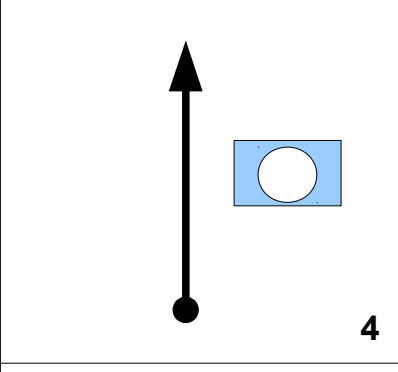
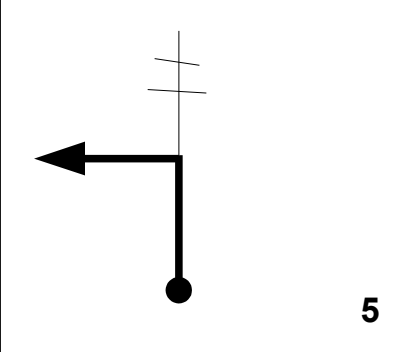


Set. 2		Da: AGNANELLO		Km 51,67	
Media 31,91 Km/h		A: COLLEVITI		T. 1 h 30'50"	
Distanza parziale	direzione	informazioni	distanza		
			progres.	.regr.	
0,45		<p>1</p> <p>Autostrada</p> <p>PESCIA</p> <p>S. QUIRICO</p> <p>CASTELVECCHIO</p>	29,03	35,73	
2,40		<p>2</p> <p>PESCIA</p>	31,43	33,33	
1,25		<p>3</p> <p>LUCCA</p>	32,68	32,08	
0,34		<p>4</p> <p>Autostrada</p> <p>MONTECARLO</p> <p>LUCCA</p>	33,02	31,74	
0,13		<p>5</p>	33,15	31,61	

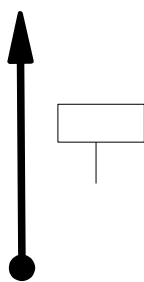
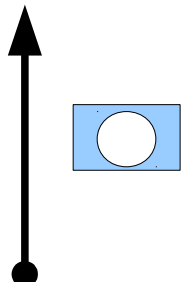
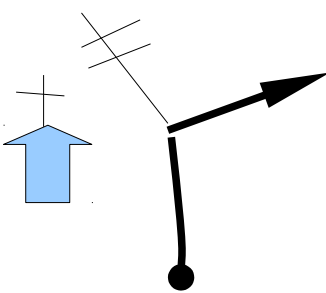
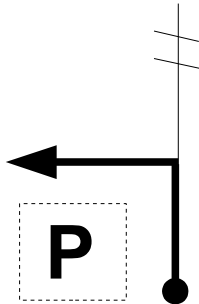
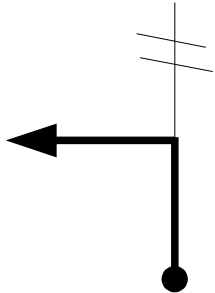
Set. 2	Da: AGNANELLO	Km 51,67		
Media 31,91 Km/h	A: COLLEVITI	T. 1 h 30'50"		
Distanza parziale	direzione	informazioni	distanza	
			progres.	.regr.
0,46	<p>1</p>	<p>COLLODI</p> <p>MONTECARLO</p> <p>LUCCA</p>	33,61	31,15
0,07	<p>2</p>	<p>Vigili del Fuoco</p> <p>Polizia</p>	33,68	31,08
0,05	<p>3</p>	<p>Vigili del Fuoco</p> <p>Polizia</p>	33,73	31,03
0,10	<p>4</p>		33,83	30,93
0,39	<p>5</p>	<p>C.O. 16</p>	34,22	30,54

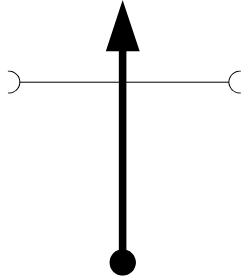
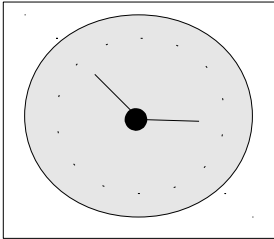
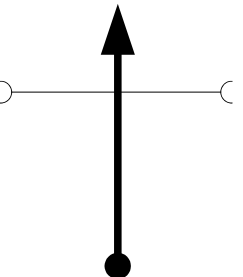
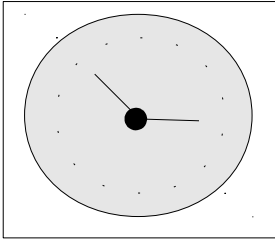
Set. 2		Da: AGNANELLO		Km 51,67	
Media 31,91 Km/h		A: COLLEVITI		T. 1 h 30'50"	
Distanza parziale	direzione	informazioni	distanza		
			progres.	.regr.	
0,03	 1	 C.O. 17	34,25	30,51	
0,05	 2	 C.O. 18	34,30	30,46	
	3				
	4				
	5				

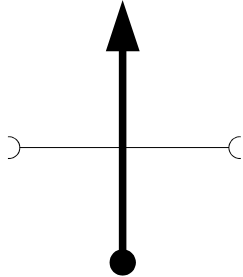
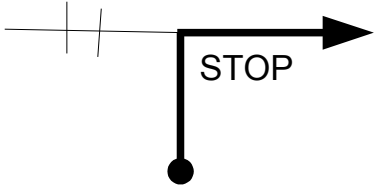

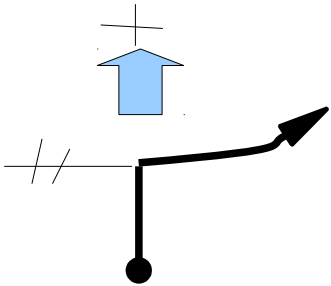
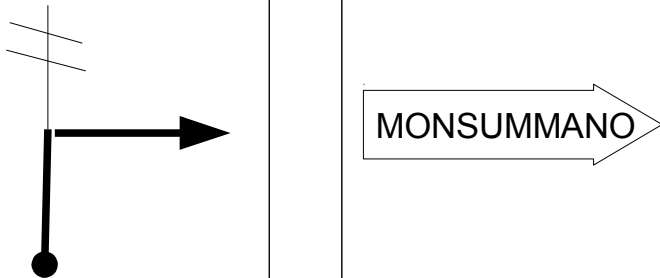
Set. 2		Da: COLLEVITI		Km 51,67	
Media 31,91 Km/h		A: PONTE BUGGIANESE		T. 1 h 30'50"	
Distanza parziale	direzione	informazioni	distanza		
			progres.	.regr.	
0		P.C.	34,30	30,46	
0,70			35,00	29,76	
0,55			35,55	29,21	
0,35			35,90	28,86	
0,60		* MERCATO DEI FIORI 	36,50	28,26	

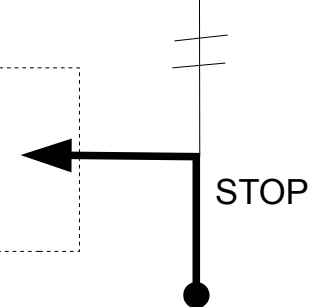
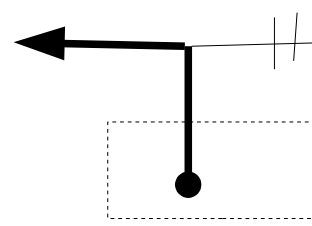
Set. 2		Da: COLLEVITI		Km 51,67	
Media 31,91 Km/h		A: PONTE BUGGIANESE		T. 1 h 30'50"	
Distanza parziale	direzione	informazioni	distanza		
			progres.	.regr.	
1,32		1 	37,82	26,94	
0,62		2	38,44	26,32	
3,10		3 * CONAD	41,54	23,22	
0,49		4	42,03	22,73	
0,95		5 ! 	42,98	21,78	

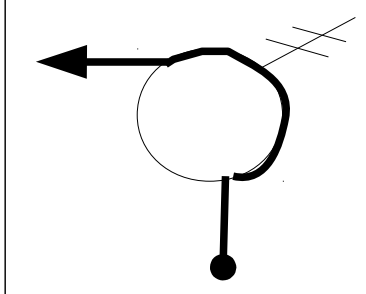
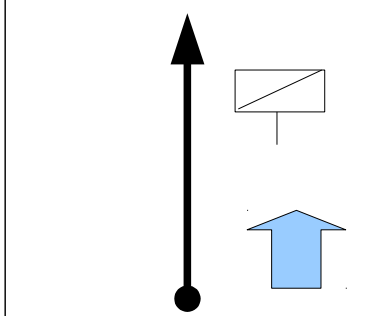
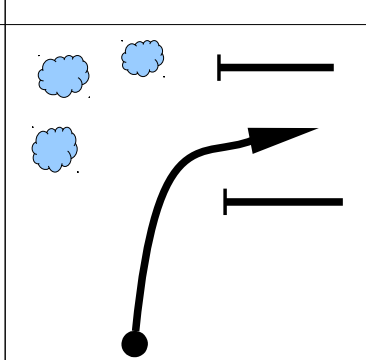
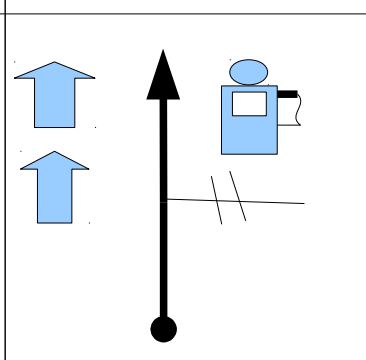
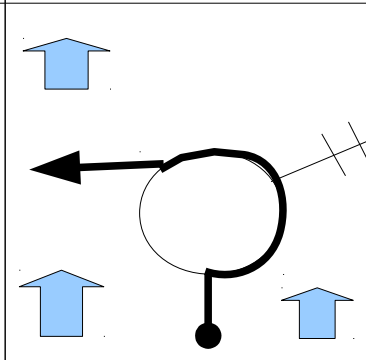
Set.2		Da: COLLEVITI		Km 51,67	
Media 31,91 Km/h		A: PONTE BUGGIANESE		T. 1 h 30'50"	
Distanza parziale	direzione	informazioni	distanza		
			progres.	.regr.	
0,45			43,43	21,33	
0,15			43,58	21,18	
2,51			46,09	18,67	
0,40		!! AUTOVELOX!!	46,49	18,27	
0,20		  POCO VISIBILE !!	46,69	18,07	

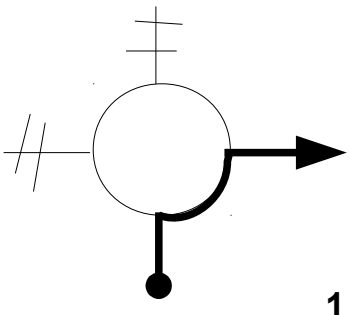

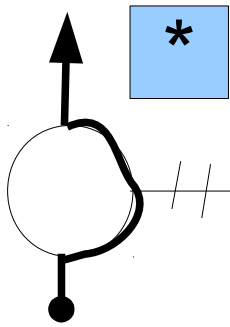
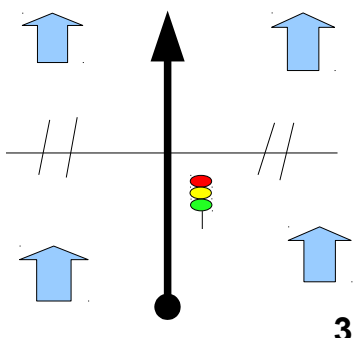
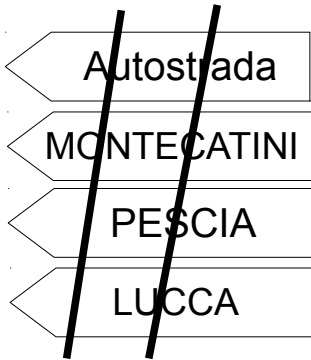

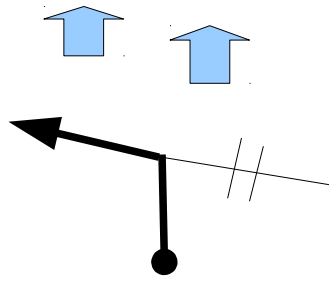
Set. 2		Da: COLLEVITI		Km 51,67	
Media 31,91 Km/h		A: PONTE BUGGIANESE		T. 1 h 30'50"	
Distanza parziale	direzione	informazioni	distanza		
			progres.	.regr.	
0,40		ALBINATICO	47,09	17,67	
0,36		!! AUTOVELOX!!	47,45	17,31	
0,15		Via Albinatco	47,60	17,16	
0,50		Via G. di Vittorio	48,10	16,66	
0,20		(Piazza Bruno Bozzi)	48,30	16,46	

Set. 2		Da: COLLEVITI		Km 51,67	
Media 31,91 Km/h		A: PONTE BUGGIANESE		T. 1 h 30'50"	
Distanza parziale	direzione	informazioni	distanza		
			progres.	.regr.	
0,52		 C.O. 19	48,82	15,94	
0,17		 C.O. 20	48,99	15,77	

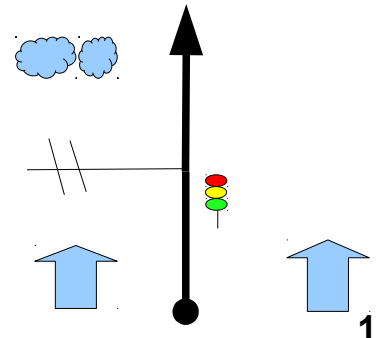
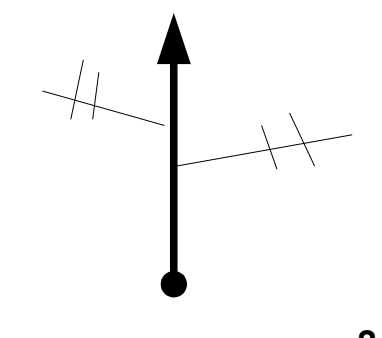
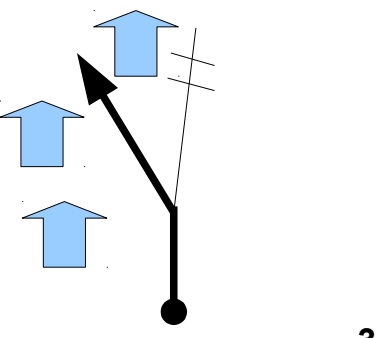
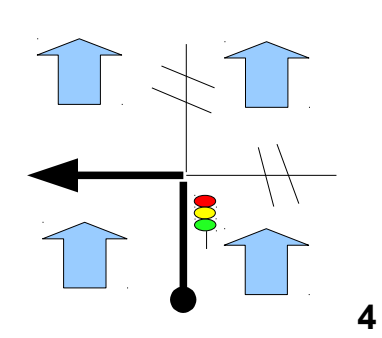
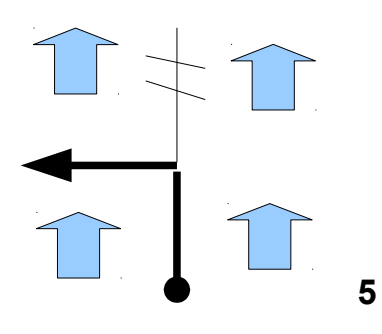
Set. 2		Da: PONTE BUGGIANESE		Km 51,67	
Media 31,91 Km/h		A: Rist. La Barca		T. 1 h 30'50"	
Distanza parziale	direzione	informazioni	distanza		
			progres.	.regr.	
0,00		P.C. 10	48,99	15,77	
0,28			49,27	15,49	
0,20			49,47	15,29	
0,50			49,97	14,79	
1,50			51,47	13,29	

Set. 2		Da: PONTE BUGGIANESE		Km 51,67	
Media 31,91 Km/h		A: Rist. La Barca		T. 1 h 30'50"	
Distanza parziale	direzione	informazioni	distanza		
			progres.	.regr.	
0,20		<p>“ FINE GARA “ Consegnare tabella di marcia</p>	51,67	13,09	
0,00	Sosta pranzo				
0,00			0,00	13,09	

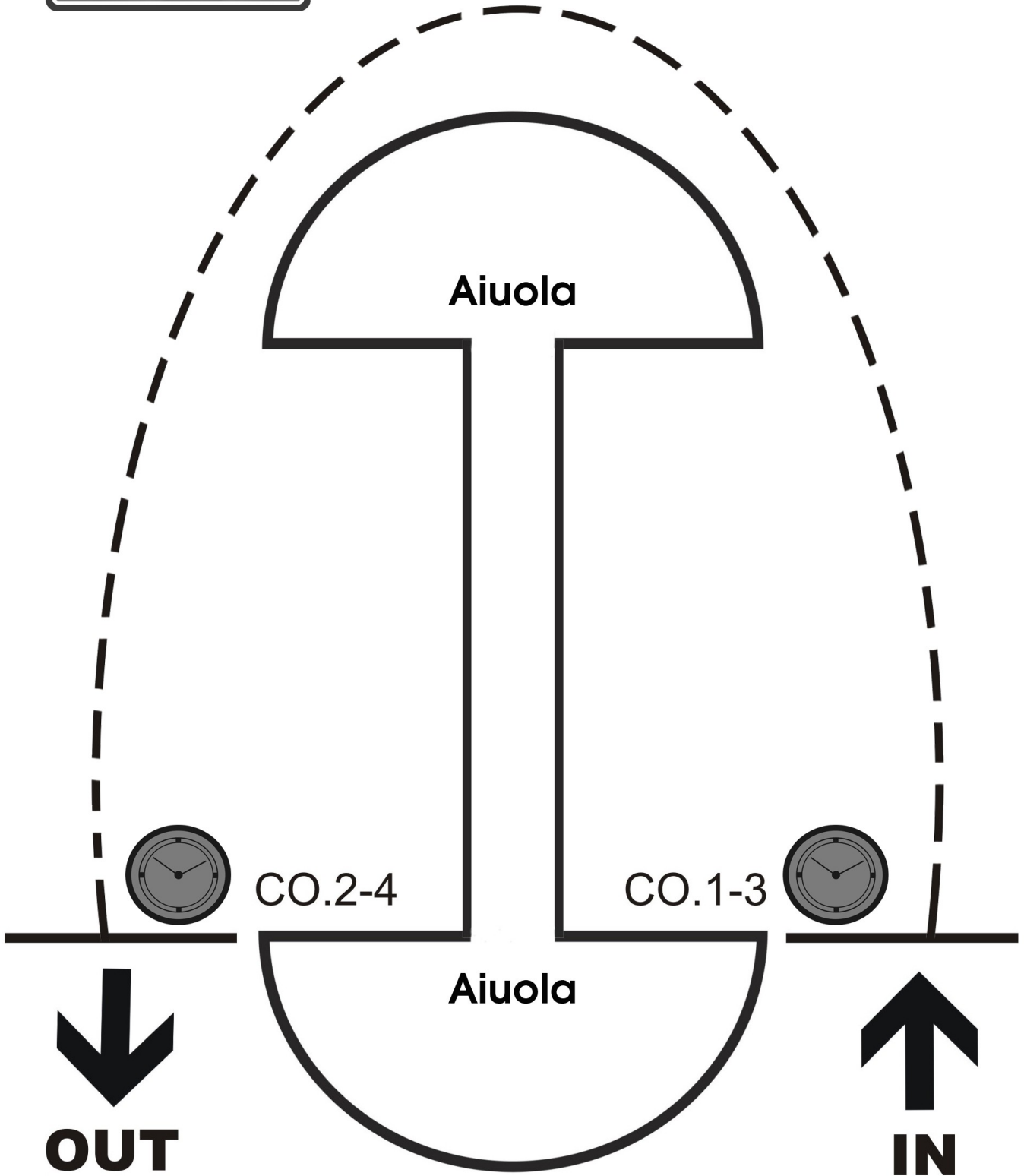
Set. 3		Da: RIST. LA BARCA		Km 13,09	
Media 34,15 Km/h		A: ARRIVO		T. 23'00"	
Distanza parziale	direzione	informazioni	distanza		
			progres.	.regr.	
1,90	 1	! FUCECCHIO MONSUMMANO	1,90	11,17	
0,70	 2	TERZO	2,60	10,47	
0,23	 3		2,83	10,24	
0,57	 4		3,40	9,67	
0,12	 5	LARCIANO LAMPORECCHIO FUCECCHIO MONTECATINI PISTOIA	3,52	9,55	

Set. 3		Da: RIST. LA BARCA		Km 13,09	
Media 34,15 Km/h		A: ARRIVO		T. 23'00"	
Distanza parziale	direzione	informazioni	distanza		
			progres.	.regr.	
0,86			4,38	8,68	
0,33		* CONAD	4,72	8,35	
0,54			5,26	7,81	
0,55			5,81	7,26	
0.36			6,17	6,91	

Set. 3	Da: RIST. LA BARCA		Km 13,09		
Media 34,15 Km/h	A: ARRIVO		T. 23'00"		
Distanza parziale	direzione	informazioni	distanza		
			progres.	.regr.	
0,06		!	MONTECATINI	8,10	4,97
0,38				8,48	4,59
0,47			MONTECATINI	8,95	4,12
0,34		!!! DOSSI RALLENTATORI!!!	MONTECATINI ALTO	9,29	3,78
0,76		!!! DOSSI RALLENTATORI!!!	FEDELI P1	10,05	3,02

Set. 3		Da: RIST. LA BARCA		Km 13,09	
Media 34,15 Km/h		A: ARRIVO		T. 23'00"	
Distanza parziale	direzione	informazioni		distanza	
				progres.	.regr.
0,49				10,54	2,53
0,20				10,74	2,33
0,75			<div data-bbox="710 1108 1037 1176" style="border: 1px solid black; padding: 2px; display: inline-block;">Monsummano</div> <div data-bbox="710 1198 1037 1265" style="border: 1px solid black; padding: 2px; display: inline-block;">Pistoia</div>	11,49	1,58
0,45			<div data-bbox="734 1500 1061 1579" style="border: 1px solid black; padding: 2px; display: inline-block;">Pistoia</div> <div data-bbox="710 1624 1037 1691" style="border: 1px solid black; padding: 2px; display: inline-block;">centro</div>	11,94	1,13
0,45			<div data-bbox="718 1892 1045 1960" style="border: 1px solid black; padding: 2px; display: inline-block;">Via 4 Novembre</div>	12,39	0,68

Set.3		Da: RIST. LA BARCA		Km 13,09	
Media 34,15 Km/h		A: ARRIVO		T. 23'00"	
Distanza parziale	direzione	informazioni	distanza		
			progres.	.regr.	
0,20		Teatro Verdi Parco Termale	12,59	0,48	
0,05			12,64	0,43	
0,15		* IL TIRRENO	12,79	0,28	
0,28			13,07	0,02	
0,02		"ARRIVO"	13,09	0,00	



170 MT Tempo 19''

PIAZZA BRUNO BUOZZI - PONTE BUGGIANESE 1-2-3-4

NUMERI UTILI

Pronto Intervento – 112

Pubblica Sicurezza – 113

Emergenza Sanitaria – 118

VV.FF. Pronto Intervento – 115

Organizzazione

Il percorso

Il percorso ha una lunghezza complessiva di 129,5 Km ed è dettagliatamente descritto nel presente Road Book.

Ogni nota fa riferimento a cartelli stradali e/o a riferimenti ben visibili.
Vedere la lista dei simboli per avere maggiori notizie sulla lettura delle note.
Sono previsti in alcuni casi l'incontro degli equipaggi con gli altri partecipanti.
Non sono previsti riordinamenti lungo il percorso.

Senza nessuna indicazione, continuare dritti per la strada principale

Partenza

La partenza verrà data ai partecipanti ogni minuto dai commissari.
Per l'allineamento attenersi strettamente alle indicazioni dei commissari di percorso.

Arrivo

All'arrivo disporre le vetture secondo le indicazioni dei commissari di percorso

Questo Road Book è stato rilevato nel mese di Febbraio 2015 , riportando lo stato delle strade e della segnaletica all'epoca del rilevamento